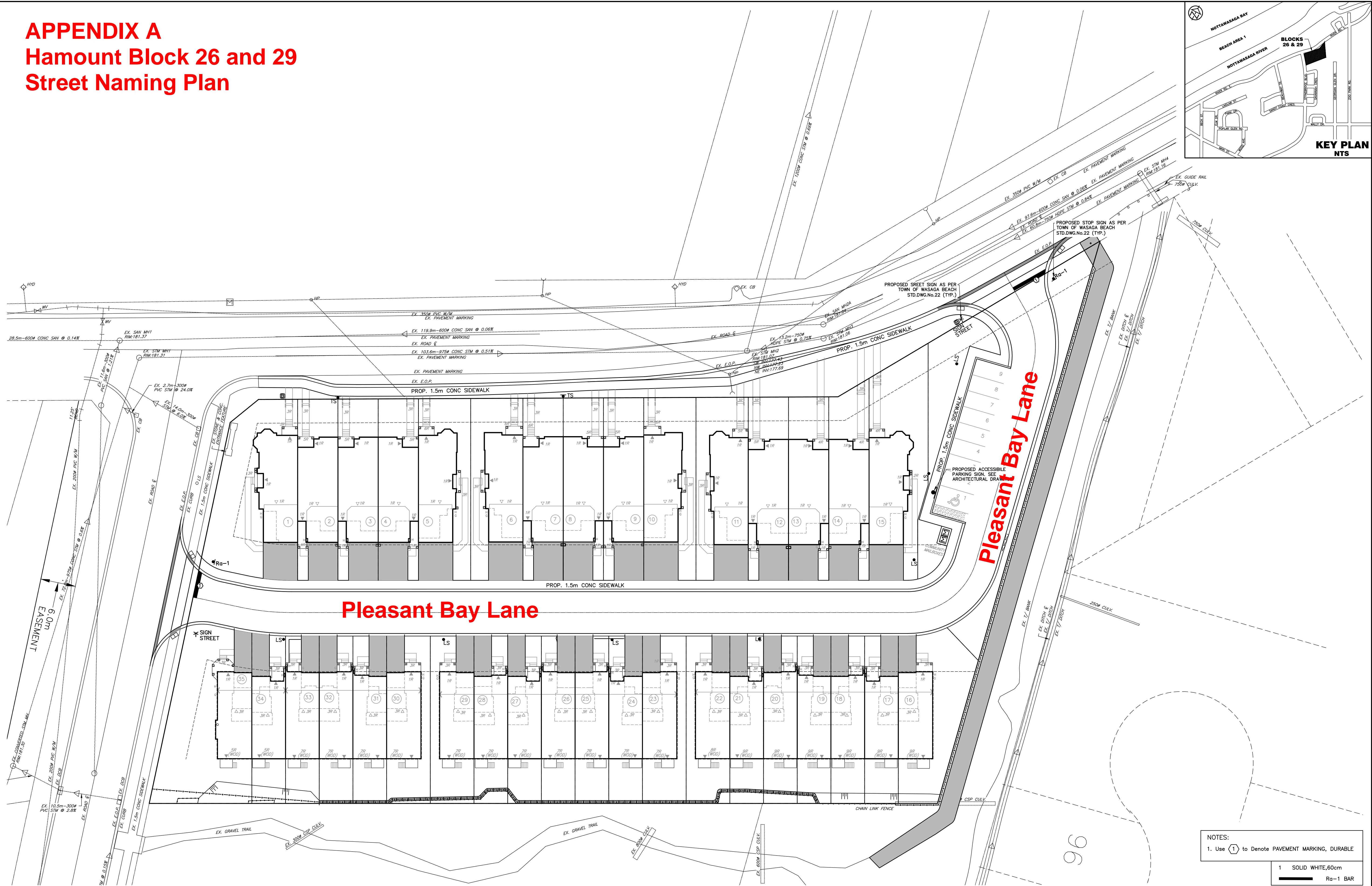
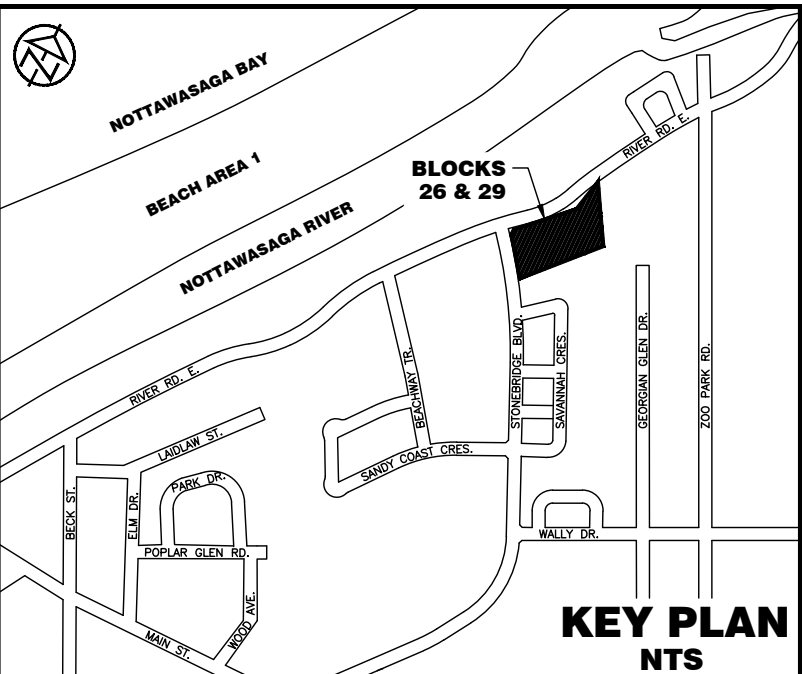


APPENDIX A
Hamount Block 26 and 29
Street Naming Plan




DISCLAIMER AND COPYRIGHT
CONTRACTOR MUST VERIFY ALL DIMENSIONS AND BE RESPONSIBLE FOR SAME. ANY DISCREPANCIES MUST BE REPORTED TO THE ENGINEER BEFORE COMMENCING WORK. DRAWINGS ARE NOT TO BE SCALED.
TATHAM ENGINEERING LIMITED CLAIMS COPYRIGHT TO THIS DRAWING WHICH MAY NOT BE USED FOR ANY PURPOSE OTHER THAN THAT PROVIDED IN THE CONTRACT BETWEEN THE OWNER/CLIENT AND THE ENGINEER WITHOUT THE EXPRESS CONSENT OF TATHAM ENGINEERING LIMITED.

ELEVATIONS
ELEVATIONS ARE GEODETIC IN ORIGIN AND DERIVED FROM GNSS OBSERVATIONS AND PRECISE POINT POSITIONING SERVICE AND ARE REFERRED TO THE CANADIAN GEODETIC VERTICAL DATUM (CGVD28) DATUM.
OBSERVED REFERENCE POINTS (ORPs):
ORP A: 4 931 190.56 NORTHING, 578 752.68 EASTING
ORP B: 4 931 401.99 NORTHING, 578 782.67 EASTING

NOTES
SITE PLAN COMPLETED BY VA3 DESIGN INC., DATED FEBRUARY 20, 2024.
LEGAL SURVEY AND TOPOGRAPHIC SURVEY COMPLETED BY RAIKES GEOMATICS INC., DATED JUNE 25, 2020.
AS-BUILT INFORMATION COMPLETED BY TATHAM ENGINEERING, DATED APRIL, 2022.

No.	REVISION DESCRIPTION	DATE
1.	1ST SUBMISSION	FEB 22/24



STONEBRIDGE BLOCKS 26 & 29
TOWN OF WASAGA BEACH
PAVEMENT MARKINGS AND SIGNAGE PLAN

TATHAM ENGINEERING		
DESIGN: RS	FILE: 199333	DWG:
DRAWN: JLM/AP	DATE: OCT 2023	PM-1
CHECK: RS	SCALE: 1:300	